



## A Pair of Kirtons 600

5<sup>th</sup> July 2025  
6am Poynton

Mike Wigley, Higher Grange Farm, Millcroft Lane, Delph OL3 5UX  
07931 911 324  
mike@PeakAudax.co.uk  
www.peakaudax.co.uk/Kirtons.html

10/06/2025

### **Start**

- Poynton Methodist Church Hall, Tea or coffee, toast and jam from 5am
- eBrevet: 25-67 (see below) – you must still pick up a Brevet Card at the start and leave it at the finish

### **Parking** (at your own discretion and risk!)

- Pay and Display (8am until 3pm) at the Church Hall on both Saturday and Sunday. You will need to pay by **Ringo** app at 8am for 7 hours parking on both days, so set yourself an alarm. There is an additional 'convenience fee' when using the app! Use location code 2682765 and your car registration.
- Free parking at Poynton Industrial Estate (<https://what3words.com/upgrading.seated.copies>) between 6pm Friday and 8am Monday

### **Friday night**

- We have the Methodist Church Hall on Friday evening from 7pm. Let me know if you wish to book floor space and I will bring airbeds and blankets, as well as tea and coffee. Accommodation is free but a donation of £5 towards the hall hire won't be refused! It's "lights out" at 10pm as we've an early start in the morning, and no snorers!
- You might also consider the Travelodge at nearby Adlington and the many hotels adjacent to Manchester Airport. There is also camping and caravans nearby at Elms Caravan Park.
- Poynton offers a fine choice of takeaway fish & chips, Chinese, Indian, Pizza. Feel free to drop in at the Church Hall on Friday evening to enjoy your meal, and we'll find plates and crockery and tea.

### **Route**

- The route sheet and GPX file can be downloaded from [www.peakaudax.co.uk/Kirtons.html](http://www.peakaudax.co.uk/Kirtons.html). The GPX is in a zipped file.
- Please check out the route sheet as it contains **useful tips in red** for things that your GPX might not show you.

### **Getting through Saturday night** there are few facilities, so note:

- Gainsborough (211km) Morrisons closes at 9pm (café shuts at 5pm)
- Bardney (255km) Co-op closes 10pm
- Boston (295km) McDonalds is probably only drive-thru after 11pm so you will not be served.
- Corby Glen (340km) Our control in the village hall will have hot food, drinks and airbed and blankets. We may limit your nap to 3 hours if we have more riders than floor space.
- Colsterworth (348km) and Melton Mowbray (369km) have 24-hour petrol stations
- Donnington (404km) and Uttoxeter (448km) have 24-hour motorway-style services.

### **Bag Drop, Left Luggage** – not on offer!

### **Finish**

- I must have your completed Brevet Card after the ride. If you finish before me, register your eBrevet using the QR code on the post box outside the Church Hall and leave your signed card (and till receipts) in the box.
- There *may* be a finish controller in Poynton Costa before 6pm so look for an Audax UK control sign there.
- We have the Church Hall on Sunday from 6pm - 10pm with refreshments & beds. Do not drive after the event without resting

### **Validation**

You must convince me that you have visited all the controls, and the best way to do that is by using eBrevet (see below). If you miss any eBrevet controls, get a till receipt from anywhere suitable (see the route sheet for suggestions).

Mike Wigley

---

### **eBrevet app**

Download the app to your phone from <https://eb.audax.uk>

Download the event eBrevet on the app: select Menu (...) and click Settings, enter ride code 25-67 and SAVE. The select Menu again and Download Brevet

At each control, press the blue bicycle icon then press register. If it tells you that you are in the wrong place, try again as it takes a few seconds for your phone to catch up with your location. After 2 further such failures consider that you might actually be in the wrong place!

If you are late for the Binn Green control (29km) answer the Info Control on your Brevet Card but you must catch up for Askern control (93km).

Don't forget the first and last controls!

---

# A Pair of Kirtons 600

Saturday 5<sup>th</sup> July 2025

[25-67]

organised by Mike Wigley to Audax UK regulations

1

exit car park and

0.1 ➡ right onto Park Lane

0.4 ↻ ↗ *Stockport* A523 to A6

3.5 ⚡ on A6 take **right-hand lane** for  
↗ *Bredbury* A627

6.3 ➡ ⚡ *Marple* A626 and

6.5 ⚡ ⚡ *Bredbury* A627  
*use cycle lane for climb on narrow road*

9.0 ⚡ ⚡ at top of climb

10.0 ➡ ⚡ *Hyde* A560 (becomes A627)

13.4 ⚡ ⚡ *Ashton* A627 Market Street

13.7 ↗ ⚡ *Sheffield* Union Street

14.1 ↗ ⚡ *Mottram* A57 at KFC

14.5 ⚡ ⚡ *Stalybridge* stay on B6170 to  
pass Kia Motors then ...

17.5 ➡ ⚡ at The Albion and  
↗ ⚡ *recycling* Sandy Lane

18.8 ➡ ⚡ *Sheffield* A635 for 43km  
through **Mossley, Greenfield** and  
start climb of **Saddleworth Moor**

28.3 ⬆ pass **Dovestones Reservoir** then

29.2 to National Park Boundary

**Binn Green** 📱

Register your eBrevet or answer the  
Info question on your Brevet Card

2

continue to **Holmfirth**

43.4 ⚡ into **Holmfirth** A635

43.6 ↗ ⚡ *Barnsley* A635 to **New Mill**

46.7 ⚡ follow A635 towards *Barnsley*

50.2 ⬆ *Barnsley* A635

52.8 Y *Barnsley* A635 and under M1

62.4 ⚡ ⚡ *Royston* B6428

63.2 ⚡ A637 and ...  
↗ Dearne Hall Rd and ...  
⚡ B6428 *Mapplewell*

65.5 ➡ *Barnsley* B6131

66.6 ➡ ⚡ A61

67.2 ⚡ ⚡ *Carlton* B6132 and ⚡

69.8 ➡ *Monk Bretton* Church Street

70.0 ⚡ Shaw Lane (4.8m low bridge)

72.3 ⚡ & stay on A628 towards *Pontefract*

78.2 ⚡ at **Beamshaw Roundabout**  
A6201 towards **A1(M)**

86.0 ⚡ ↗ ⚡ to cross A1 to **Askern**

89.6 ⚡ *Askern* Sutton Rd thru **Campsall**

92.5 ➡ *Doncaster* A19 in **Askern**










*Till receipt from Co-op on R* 📱



92.8 ⚡ ⚡ *Moss* Station Road








































*Bakery on Left or  
Lakeside Café on Spa Pool Rd on Right*  
**Askern** 📱

3	continue Station Rd for 16km thru <b>Moss</b>
109.7	⬅️ <b>Rawcliffe</b> A614
110.8	➡️ <b>Rawcliffe</b> A614
115.4	➡️ <i>Goole</i> A614 to <b>Airmyn Services</b>
116.8	⬇️ 2 <sup>nd</sup> exit <b>Airmyn</b>
119.6	⬇️ over <b>Boothferry Bridge</b>
120.2	➡️ continue on A614
123.6	➡️ <i>Beverley</i> B1230 thru <b>Newport</b>
135.6	⬅️ <i>Broomfleet</i> Wallingfen Lane
138.2	⬅️ <i>South Cave</i>
142.5	➡️ <b>Ellerker</b>
143.3	⬅️ Main Street in <b>Ellerker</b>
143.8	⬅️ Ring Beck Lane
144.3	➡️ <b>Brough</b>
145.9	➡️ 2 <sup>nd</sup> exit <b>Brough</b> Cave Rd
147.2	⬇️ 1 <sup>st</sup> exit <b>Brough</b> Welton Rd
147.7	⬆️⚠️ over A63 & ...
147.8	<b>Morrisons / Petrol station / Red Hawk pub</b> <b>Brough</b> 📶

4	⬇️ <b>Welton</b>
149.0	⬇️ <b>Welton</b>
149.4	⬅️ <b>Welton</b> <i>(just before A63)</i>
149.9	➡️⬆️ onto Parliament Street
151.2	⬅️⚠️ <i>Willerby</i> ⬇️ <i>Hull</i> South Lawn Way
152.3	⬇️ & ⬇️ B1231 thru <b>North Ferriby</b>
155.7	➡️ <b>Hessle</b>
156.7	➡️ 4 <sup>th</sup> exit <b>Hessle Viewpoint</b>
157.2	⬅️ follow ➡️🚲 signs to <b>Barton</b>
160.9	leave bridge then ➡️ & ➡️ to <b>Barton</b>
161.8	➡️⬆️ at White Swan (SO at LH bend) ⬇️ Fleetgate <i>(you may have to walk)</i>
162.3	⬇️ <i>Barrow</i> A1077
162.6	⬅️ follow B1218/B1206/A18 to <b>Brigg</b>
178.5	➡️ A18 to <b>Scawby Brook</b>
180.6	⬇️ B1206 to <b>Hibaldstow &amp; Redbourne</b>
188.7	➡️ <b>Kirton</b> B1206
189.8	⬆️ over A15 to <b>Kirton in Lindsey</b>
192.1	⬆️ <i>Harpwell</i> B1398
192.4	⬅️ 3 <sup>rd</sup> right <b>Blyton</b> Dunstan Hill
192.8	⬅️ <b>Blyton</b>
195.2	➡️ <b>Blyton</b> B1205
202.3	⬅️ <b>Pilham</b> Station Road in <b>Blyton</b>
206.3	➡️ A631 <b>Gainsborough</b>
209.9	<i>Lincolnshire Otter on left</i> 📶
210.5	⬅️⚠️ <b>Upton</b> Heapham Rd to
211.1	<i>Morrisons on Right</i> <b>Gainsborough</b> 📶

5	continue on Heapham Road
213.9	↳ <b>Upton</b>
215.7	↵ <b>Upton</b> ➡ <b>Kexby</b> High Street in <b>Upton</b>
217.3	↵ <b>Sturton</b> Willingham Rd B1241
223.5	↵ at Red Lion in <b>Sturton</b> on A1500
232.2	⚙ Horncastle Ln at A15 <i>Dunholme</i>
236.1	⤴ at A46 to <b>Scothern</b>
238.7	➡ <b>Langworth</b>
242.6	↵ A158 in <b>Langworth</b>
243.2	↳ <b>Newball &amp; Bardney</b>
251.2	↵ <b>Bardney</b>
252.9	➡ B1202 <b>Bardney</b>
254.9	↵ <b>Southrey</b> B1190 in <b>Bardney</b>
257.1	↳  <b>Southrey</b> (ignore  )
259.3	↵  and follow WaterRail path
265.3	↵ after <b>Kirkstead Bridge</b> and ↵  <i>Tattershall</i> ↵  <i>Tattersall</i> Church Rd
272.2	Y  <b>Boston</b> at <b>Tattersall Bridge</b>
275.3	↵  towards <b>Boston</b>
287.4	↵ <i>Langrick</i>
288.4	↳ <b>Boston</b> Punchbowl Lane
293.2	➡ <i>Town Centre</i> Brothertoft Rd ⚙ Brothertoft Road ⤴ at mini-roundabout
293.8	↵  <i>Spalding</i> & over level crossing
294.4	⚙ <i>all main routes</i>
294.5	McDonalds on right (may be open after 11pm!) <b>Boston</b> 




6	right from McDonalds
294.6	⤴  <i>Spalding</i> A16
294.8	⚙ <i>Spalding</i> A16
295.8	⚙ <b>Kirton End</b> B1397 to <b>Gosperton</b>
305.7	⤴ B1397 over A17 to <b>Gosberton</b>
310.7	R & L <i>Bourne</i> in <b>Gosberton</b> B1397
324.8	↵ <i>Bourne</i> Main Road in <b>Dowsby</b>
326.3	↳ <b>Rippingale</b> Station Street
327.0	↵ East Street
328.6	⤴ over A15 thru <b>Kirkby Underwood</b>
336.3	↳ <b>Corby Glen</b> in <b>Irnham</b>
339.8	↵ opposite Fighting Cocks in <b>Corby</b>
340.2	⤴ <i>Swinstead</i> B1176
340.6	right into control at Ron Dawson Hall <b>Corby Glen</b> 



7	left to return to village centre	
341.2		A151 to A1 where ...
347.7	 & 	B676 to <b>Melton Mowbray</b>
368.9		<i>other routes</i> at <b>Thorpe End</b> stay on A6006 through <b>Wymesmold</b> to <b>Rempstone</b>
389.4		A6006 at A60 in <b>Rempstone</b>
390.8		ignore  on gated road
391.6		Rempstone Road
392.8		Woodgate Road
393.8		Brickyard Lane
395.3		Trowel Lane
397.7		<b>Kegworth</b> Station Road
398.7		<b>Kegworth</b> and over canal
400.0		across A6 onto Packington Hill
400.5		<i>Diseworth</i> Ashby Road <i>ignore road closure signs</i> <i>NB traffic lights don't change for cyclists!</i> <i>Follow cycle path signs alongside A453</i> <i>towards E M Airport</i>
402.9		2 <sup>nd</sup> exit to ...
403.1	motorway services	<b>Donington</b> 
8	exit services	
403.5		2 <sup>nd</sup> exit  A453 for 5km
408.1		<b>KingsNewton</b> in <b>IsleyWalton</b>
411.4		<b>K Newton</b> before Melbourne sign  <b>Stanton</b>
412.9		<i>Derby</i> (straight on)
415.9		A5132 thru <b>Willington</b> to <b>Hilton</b>
429.4		Derby Road in <b>Hilton</b>
430.3		A516
434.1		<b>Foston</b> over A50
434.5		<b>Foston</b>
434.7		<b>Foston</b>
435.9		over A50 on metal bridge and follow cycle path which parallels the A50
438.2		<b>Sudbury</b> village only
440.3		<b>Doveridge</b>
444.2		in <b>Doveridge</b>
444.6		 cycle route to <b>Uttoxeter</b> and follow cycleway alongside A50
446.2		 into <b>Uttoxeter</b> and ...
446.4		into services <b>Uttoxeter</b> 

9	exit services and right to Uttoxeter	
447.1	⚡ at Bull roundabout and... ⚡ uphill to Town Centre	
447.4	⤴ & follow B5027 to <b>Stone</b>	
466.9	➡⚠ into <b>Stone</b> B5027	
468.6	⤴⚠ < <b>Eccleshall</b> B5026 ⬆ ⤴ <b>Eccleshall</b> B5026	
469.3	⚡ <b>Eccleshall</b> B5026 (over A34)	
473.4	⤴ < <b>Eccleshall</b> B5026 ⤴ < <b>Eccleshall</b> B5026	
478.3	⚡ < <b>Pershall</b> B5026 in <b>Eccleshall</b>	
478.8	⤴ < <b>Elford Heath</b> Kerry Lane	
479.3	➡ <b>Copmere</b> to <b>Cheswardine Hall</b>	
489.9	⤴ < <b>Cheswardine</b> Church Lane	
490.5	➡ < <b>Goldstone</b> in <b>Cheswardine</b>	
491.5	Y < <b>Hodnet</b>	
493.3	⤴ <b>Stoke on Tern</b>	
494.2	➡ over A529 to <b>Hodnet</b>	
495.7	➡ over A41 to <b>Hodnet</b>	
500.9	right just before A53 onto cyclepath. cross A53 onto gated road	
502.1	⤴ in <b>Hodnet</b>	
502.4	⤴ < <b>Marchamley</b> at Bear Hotel	
503.2	⤴ < <b>Weston</b>	
508.3	➡ over A49 <b>Wem</b>	
509.7	⤴ < <b>Wem</b> B5065 and over level crossing at station	
514.1	➡ at White Lion to ...	
514.2	Co-op (opens 6am)	<b>Wem</b> 📱

10	return to White Lion then	
514.4	➡ New Street (B5476) to <b>Tilstock</b>	
518.6	⤴ in Quina Brook (in dip)	
521.2	⤴ 1st L after bridge, Brades Road	
522.3	➡	
522.6	➡ in <b>Prees</b> < <i>Market Drayton</i>	
522.9	⤴ Moreton Street < <i>Calverhall</i>	
524.9	➡ over A442 ➡ over A41 <b>Ightfield</b>	
526.2	⤴ 1st left < <b>Ightfield</b>	
529.6	➡ in Ightfield ⤴ (SO) < <b>Burley Dam</b>	
534.5	⤴ < <b>Burley Dam</b>	
535.1	➡ A525 to <b>Audlem</b>	
540.2	Shroppie Fly alongside canal on left	
540.3	Coop on left	<b>Audlem</b> 📱



<b>11</b>	Left on A529 towards Nantwich and pass <b>Tearoom on right</b>
545.0	↳ B5071 <b>Wybunbury</b>
547.6	⬆ B5071 over A51 <b>Wybunbury</b>
548.5	↳ Wrinehill Road
549.7	↩ Cobbs Lane <b>Hough</b>
551.8	⬆ Newcastle Road
553.6	⬆ <b>Barthomley</b>
554.3	↳ Snape La on bend <b>Barthomley</b>
556.0	↩ <b>Barthomley</b>
558.8	↩ B5078 <b>Alsager</b>
560.5	⬆  B5077 <b>Alsager</b>
561.7	↩ <b>Leisure Centre</b> and immediately ↳ Chancery Lane
562.4	↩ Sandbach Rd North <b>Sandbach</b>
563.3	↳  Cherry Lane
563.7	⬆ Cherry Lane <b>Rode Heath</b>
564.9	↩ A50 <b>Knutsford</b>
565.2	↳ Pool Side <b>Scolar Green</b>
566.3	↩ Chance Hall Lane
568.8	↩ Brook Lane (just before A34)
569.3	↩
569.9	⬆ Wallhill Lane <b>Somerford</b>
571.5	⬆ A534 <b>Congleton</b>
572.0	⬆ <b>Congleton</b> A534 <b>immediately</b> ⬆  through gate onto old road
573.0	⬆ over A54 Chelford Road
575.8	⬆ Giantswood La ↩ <b>Marton</b> Mill Lane

577.7	Bunce La (L on RH bend)
579.1	⬆ <b>Gawsworth</b> School Lane
584.1	↩ <b>Macclesfield</b> A536
584.5	↩ Dark Lane
584.8	↳ <b>Broken Cross</b> Gawsworth Rd
587.9	⬆ Fallibroome Road
588.4	⬆ Priory Lane
589.6	⬆ <b>Prestbury</b>
591.4	⬆ <b>Stockport</b>
592.3	↩ after railway bridge <b>Stockport</b>
592.9	↩ A523 <b>Stockport</b> to <b>Poynton</b>
596.1	⬆ 
597.5	⬆ new roundabout to <b>Poynton</b>
599.6	⬆ Park Lane
599.9	⬆ to car park <b>Poynton</b> 
600.0	Finish Control at Methodist Church Hall
<i>If you finish before 6pm please</i> <i>-upload your eBrevet after registering the final control</i> <i>-sign your Brevet Card and put it in the post box on the fence outside the Hall, including any receipts for any controls you missed with the eBrevet.</i>	
If you abandon please ring/text 07931 911324	