

**Llanfair PG 400****eBrevet: 26-66**

updated: 24/05/26

**1** R from car park along Park Lane0.4 by church to follow A5149 and A5102 to **Woodford & Wilmslow**8.0 **Town Centre** at mini-O, Macc Rd9.2 A538 **Altrincham** in **Wilmslow**  
 B5086 **Knutsford**10.2 2<sup>nd</sup> exit B5086 **Knutsford**11.9 2<sup>nd</sup> exit B5085 **Knutsford**13.5 **Warford** Warford Lane  
 Noah's Ark Lane

15.3 &amp; Pedley House Lane

18.6 **Lower Peover** Seven Sisters Ln20.6 B5081 **L Peover** to **Swan Green**24.1 **Northwich** Hulme La (by Crown)27.6 **Northwich** in **Lach Dennis**

28.3 Crowders Lane

29.9 **Davenham** over A53033.1 London Rd &  
 Green La   
 Hartford Rd34.1 service road alongside A556,  
rejoin road after Weaver Bridge for...35.0 **Hartford**36.1 A559 **Chester**37.8 **Weaverham** & Littledales Lane38.9 **Cuddington** Hodge Lane40.5 A49 **Whitchurch** &...  
 Cuddington Lane44.2 Maddocks Hill High Street in  
**Norley** and ...  
 Post Office Lane **Ignore Road Closed**46.5 **Mouldsworth** Ashton Road50.1 **Manley** Dark Ark Lane51.4 B5393 **Tarvin** and  
 **Dunham** Moss Lane52.3 **Dunham** and pass Manley Mere

55.0 &amp; Morley Lane

56.6 **Bridge Trafford**57.2 A56 **Chester** to **Mickle Trafford**60.1 **Tarvin** Station Lane60.8 onto **Greenway cyclepath** towards  
**Connahs Quay**76.3 over river Dee at **Hawarden Bridge**   
 **Flint** follow signs to **Shotton**

78.3 B5129 Chester Rd

79.4 **Connahs Quay** control   
at petrol station/Greggs/Spar on left

choice of route

2a via Halkyn Moutain  
2b via coast road and path

2a	either... via Halkyn Mountain
80.5	⤵ A548 into <b>Fflint</b>
84.4	⤴  continue A548 through <b>Flint</b>
86.1	Y at <b>Bagillt</b> sign
86.7	⤵ Tyddyn Messham (opposite 2 <sup>nd</sup> bus shelter)
87.0	⤴ Bryntirion Road and climb
89.8	⤴ <b>Halkyn</b> at A55 bridge and climb
90.4	⤴ <b>Babell</b> at LH bend ⤵ <b>Babell</b> to B5121 where ...
93.2	⤴ <b>Babell</b> Fford Babell
95.1	⤴ <i>Gorsedd</i>
95.5	⤵ <i>Caerwys</i>
95.9	⤴ <b>Pen y Cefn</b> over B5122
99.1	⤴ at Brick Kiln Farm
101.1	⤵ <b>just before the A55!!!</b> <b>Ignore Road Closed</b>
102.0	⤴ & descend through <b>Rhuallt</b>
103.1	⤴  and over A55 on cycle bridge
106.7	⤴ and over River Clwyd to <b>St Asaph</b>
108.4	⤴ <i>Rhyl</i> A525 High St in <b>St Asaph</b>
109.1	⤵ <i>Betwys yn Rhos</i> B5381
109.6	⤴ <b>Conwy</b> Ffordd William Morgan
111.8	⤵ <b>Conwy</b> and ...  5 <b>Bodelwyddan</b> (next left)
112.6	⤴ <b>shared pavement alongside A55</b>
112.9	Y <b>Bodelwyddan</b> & join slip road
114.7	⤴ <b>Bodelwyddan</b>









	⤵ <b>Village Centre</b> Abergele Road
114.9	⤴ <i>Towyn</i> and ... ⤵ <b>Abergele</b>
117.5	⤴ <b>Abergele</b> A547
119.1	⤴ A547 <b>Abergele</b> & immediately Y <b>Leisure Centre</b> Faenol Ave
120.5	⤴ & ⤴ A548
121.5	⤴ pass <b>Pensarn</b> then ⤵
122.2	⤴  onto coastal <b>cyclepath 5</b> to <b>Llandulas</b> , and <b>Colwyn Bay</b> to <b>Rhos on Sea</b> tourist information
134.1	⤵ <b>Penrhyn Bay</b> control receipt from any café eg Forte's, or Co-op
go to section 3	


















2b	or ...	flat coastal route
80.1		A548 into <b>Fflint</b>
84.1		continue A548 in <b>Flint</b>
85.8		through <b>Bagillt</b>
		to rejoin A548
88.6		<i>Holywell</i>
		to rejoin A548
98.0		&  through <b>Ffynongroyw</b>
		to rejoin A548
103.5		<b>Lower Gronant</b>
104.2		at <b>Presthaven Sands</b> & follow <b>cycleway</b> signs to <b>Prestatyn, Rhyl</b>
106.3		Barkby Avenue
106.8		Beach Road East
107.6		<b>Nova Centre</b>
107.8		<b>Beach</b> after Nova Centre and left onto <b>cyclepath</b> through <b>Rhyl</b>
114.9		over Dragon bridge follow <b>cyclepath 5</b> to <b>Pensarn, Llandulas &amp; Colwyn Bay to Rhos on Sea</b> tourist information
133.1		<b>Penrhyn Bay</b> control  or receipt from any café eg Forte's, or Co-op
go to section 3		

3	back together again	
134.2		Penrhyn Ave (pass Forte and Co-op)
135.4		Marine Drive and pass golf club
136.0		<b>Conwy</b> 5 Pendorlan Road
136.2		Marine Road
136.6		<i>Llanrhos</i> Llanrhos Road
139.6		over A470 <i>Deganwy</i>
139.9		<i>Llandudno Junction</i>
141.6		(unsigned A546)
142.4		A547 through <b>Conwy</b> to pass
choice of route		3a via Sychnant Pass 3b via coast road and path

3a	either ...	via Sychnant Pass
follow one-way A547 through <b>Conwy</b>		
143.9		Uppergate St, climb <b>Sychnant Pass</b>
150.7		through <b>Penmaenmawr</b> towards <b>Pen-y-clip tunnels</b>
go to section 3c		

3b	or ...	flat easy route
follow one-way A547 through <b>Conwy</b>		
145.9		over A55 then
146.1		5 <b>cyclepath</b> through <b>Penmaenmawr</b> keeping A55 on the L. At the end of promenade take the zigzag climb under the A55
153.1		towards <b>Pen-y-clip tunnels</b>
go to section 3c		

3c	back together again
152.1	Y onto cycle bridge at <b>Pen-y-clip</b> & follow <b>cyclepath 5</b> to <b>Llanfairfechan</b>
154.4	←  through <b>Llanfairfechan</b>
157.0	←  Ffordd Gwylt
157.5	Y  before bend & alongside A55 ( <i>not the access road to Madryn Farm</i> ) through <b>Abergwyngregyn</b>
162.8	After Abergwyngregyn T  under A55 & follow  <b>Tal y Bont</b>
165.4	↻  2 <sup>nd</sup> exit <b>Bangor</b> then ↻
168.0	↳ <b>Pier</b> (after BP petrol station)
169.6	T onto A5 <i>remember this junction!</i>
171.6	↻ 1 <sup>st</sup> exit <b>Caernarvon</b> A487
173.1	↻ & ↻ over <b>Pont Britannia</b> (A55)
175.7	Y <b>Llanfair PG</b> A5 T <b>Llanfair PG</b> A5 (not A55) for 25km through <b>Gwalchmai</b> to <b>Valley</b>
202.8	↑  <b>Holyhead</b> A5 in <b>Valley</b> Continue over causeway
204.9	↳ (if you see Ynys Cybi/Holy Island sign you've missed it!)
205.0	Control at Wildflowers café  <b>Holyhead</b>

4	return to <b>Valley</b> where
207.3	←  A5025 <b>Amlywch</b>
210.0	↳ B5109 to <b>Llangefni</b> where ...
226.5	← ↑ T <b>through traffic</b> then ↻  <b>Menai Bridge</b>
227.1	↻ follow B5109 then B5420 through <b>Menai Bridge</b>  towards <b>Bangor</b>
241.0	← Siliwen Rd IE ignore T <b>remember?</b>
242.6	←  A5 
245.1	↻  <b>Tal y bont</b>
247.6	←  just before A55 and follow cycle path on left of A55 ( <i>keep right where it splits</i> )
251.3	↳  & ←  to cross under A55 at <b>Abergwyngregyn</b> continue cycle path to <b>Llanfairfechan</b>
253.3	T  thru <b>Llanfairfechan</b>
255.8	↳  just before A55 & follow <b>cyclepath 5</b> thru <b>Penmaenmawr</b>
258.1	↑  15% decent on cyclepath <b>5</b>
265.3	T A547 through <b>Conwy</b>
<b>Llandudno Junction</b> control: anywhere between <b>Conwy</b> and <b>Abergele</b> 	
268.7	↻ A547 <b>Llandudno Junction</b>
270.4	↻ A547 <i>Betws y Coed</i>
270.7	↻ A547 <b>Mochdre</b> @ Black Cat  Stay on A547 through <b>Colwyn Bay</b> , <b>Llanddulas</b> (277)  <b>Abergele</b> (282) 
287.4	↻ A547 <b>Rhuddlan</b> at A55
last chance to register <b>Llandudno Junction</b> control on the eBrevet 	

<b>5</b>	continue A547 to <b>Rhuddlan</b>
295.4	through <b>Rhuddlan</b>
302.7	A548 towards <b>Queensferry</b>
328.8	over <b>Dee Bridge</b> and pass sign for <i>Deeside Industrial Park zone 2</i>
334.4	fork left onto narrow cycle lane before A550 roundabout Over Green Lane and through barriers
335.8	Over A550 to <i>Saughall</i>
336.4	<i>Saughall</i> but don't go over bridge! <i>Four Ways Farm</i>
338.3	at <i>Oakwood Farm</i> sign
338.5	over A540 onto A5117 NB nice cyclepath on left after M53
349.4	<i>services</i> at M56
349.6	Chester M56 Services <b>Elton</b>

<b>6</b>	exit services & <i>Helsby</i> A5117
351.8	A56 thru <b>Helsby &amp; Frodsham</b>
362.0	in <b>Sutton Fields</b> <i>use Runcorn Cycleway on right hand pavement then rejoin road for ...</i>
362.6	<b>Whitehouse Roundabout</b> A56
364.3	<i>Preston on Hill</i> Windmill La
364.6	Summer Lane
368.1	<i>Stretton</i> and over M56 <i>Stretton</i> to A49
370.0	<i>Appleton Thorn</i> B5356
373.4	<i>Trading Estate</i>
378.2	A50
383.0	A50 at <b>Mere Crossroads</b>
383.9	Clamhunger Lane
384.4	<i>Ashley</i> Ashley Lane
389.6	<i>Wilmslow</i> in <b>Ashley</b>
393.3	A538 - <i>use cyclepath on right</i> <i>Through 2 tunnels</i> <i>Stay on cyclepath on climb to rejoin main road at roundabout</i>
399.0	in <b>Wilmslow</b>
399.4	<i>Station</i> Station Road
400.5	follow all <b>A5102</b> towards <b>Poynton</b>
405.3	follow all <b>A5149</b> to <b>Poynton</b>
408.1	at church to Park Lane & ...
408.4	at Costa/Waitrose
408.5	to Methodist Church Hall <b>Poynton</b>