






The Number of the Beast by TGV Audax

Dist (K)	Type		Details	Delta (K)
0.00			Start of route	0
0.79	↑		Take 3rd exit \$ PURTON	0.79
2.32	↑		Continue straight	1.53
3.45	←		Turn left \$ PURTON	1.13
5.40	→		Follow road round to right	1.95
6.37	↑	Mini 	Take 2nd exit onto [Pavenhill]	0.97
9.20	↑		Continue straight \$ GARSDON	2.83
10.23	↑		Slight Left to leave main throughfare \$ GARSDON	1.03
11.81	↑		Continue straight \$ Opal Farm	1.58
15.30	→		Turn right \$ NONE	3.49
16.01	←		Turn left \$ NONE	0.71
16.10	→		Immediate right \$ MALMESBURY cycleway sign	0.09
18.47	←		Turn left \$ MALMESBURY ; holes on left down hill	2.37
19.20	↑		Continue straight \$ MALMESBURY	0.73
21.00	↑		Straight but leaving road \$ dead end by phone box on left	1.8
21.56	↑		Continue straight over A429	0.56
21.79	→		Blicks Hill turns sharp right and becomes Holloway	0.23
21.96	←		Turn left \$ NONE	0.17
22.48	→		Follow road round to right	0.52
22.56	→		Turn right	0.08
22.70	←		Turn left \$ Parking Long Stay	0.14
23.03	←		Turn left at The Triangle \$ Through Traffic	0.33
23.26	←		Turn left \$ NORTON	0.23
23.34	←		Follow road round to left	0.08





26.99	←		Turn left \$ Vine Tree	3.65
27.67	→		Follow road round to right	0.68
28.75	↖	≡	Follow road round to left over Ford	1.08
29.10	←		Turn left \$ Hullavington	0.35
30.80	ⓘ	☕🍴👤👤	Flying Monk, Hullavington	1.7
30.95	←		Turn left to leave control/return as you arrived	0.15
32.74	→	⚠	Turn right \$ Foxley; caution oncoming vehicles	1.79
32.75	←	≡	Turn left; caution Ford \$ EASTON GREY	0.01
36.45	↖		Slight left	3.7
36.48	→	🔔	Immediate turn right \$ NONE	0.03
38.20	→		Slight right \$ SHIPTON MOYNE	1.72
39.10	↖		Slight Left to join road	0.9
41.70	→		Turn right \$ Cirencester A433	2.6
42.69	←		Turn left onto [Berrells Rd]	0.99
42.88	→		Follow road round to right [Cutwell]	0.19
43.10	ⓘ	≡	Cutwell Ford, Tetbury	0.22
43.28	←		Follow road round to left [Old School Court]	0.18
43.32	→		Turn right onto [Charlton Road/New Church Street]	0.04
43.58	←		Turn left	0.26
43.60	←	🔔	Immediate slight left onto [Hampton St]	0.02
43.84	←	⚠	Turn left onto [Chavenage Lane] Loose gravel going up hill.	0.24
46.77	→	⚠🔔	Turn right opposite tree with signs. Poor surface and gravel. Not signed and easy to miss. If the road starts to vere left you've gone too far ⚠	2.93
47.80	↑	↑↑	Continue straight at cross roads \$ NONE	1.03
48.90	↑		Continue straight \$ NONE	1.1
49.32	↖		Slight left to turn off of main throughfare \$ NONE	0.42
50.41	←		Turn left by power sub-station \$ CHERINGTON	1.09

51.78	↑		Follow main throughfare - sweep left then right. Red telephone box on left.	1.37
52.08	←		Turn left \$ Sapperton. Junction opposite gated property. \$ Coxes Farm on left hand side of junction.	0.3
55.17	↑	↑↑	Continue straight \$ Sapperton	3.09
57.10	↑	⚠️ 🚚 ↑↑	Continue straight over A419 \$ Chapmans Cross	1.93
58.00	↑	↑↑	Continue straight \$ Sapperton	0.9
60.10	→		Turn right \$ DAGLINGWORTH	2.1
63.51	←	🔔	Turn left \$ NONE. Last houses on right as approaching junction and gated property on right of junction. The road is uphill.	3.41
64.60	↑	⚠️ 🚚	Continue straight over 2 roundabouts \$ Bagendon	1.09
65.62	←		Turn left \$ Tall Trees Estate	1.02
65.75	↗️		Slight right to control	0.13
65.75	👤	🍷 🍴 👤 👤	Fire & Flow, Bagendon	0
65.80	↖️		Exit control/Tall Trees Estate	0.05
65.98	←		Turn left; downhill	0.18
66.91	←	⚠️ 🚚	Slight left onto A435 - You are crossing the A435 using an offset junction	0.93
66.92	→	⚠️ 🚚	Turn right	0.01
68.10	↑	↑↑	Continue straight	1.18
69.40	↑	⚠️ 🚚 ↑↑	Continue straight crossing A429. \$ 10 T weight limit on junction	1.3
70.85	↖️	🔔	Slight left. Easy to miss, road is small and drops down after junction.	1.45
72.49	↑	↑↑	\$ NONE	1.64
73.22	←		Turn left \$ NONE	0.73
77.80	→	⚠️ 📷	In Bibury, follow road round to the right; busy with tourists	4.58
78.40	↗️		Slight right \$ COLN ST ALDWYNS	0.6
81.40	→		Follow road round to right	3
81.50	→		Turn right \$ COLN ST ALDWYNS	0.1

81.90	↑	↑↑	\$ NONE	0.4
81.90	ⓘ	☕🍴👤👤👤🛒	Coln St. Aldwyns	0
86.57	→	⚠️	Turn right \$ Cirencester	4.67
87.08	←		Turn left \$ MARSTON MEYSEY	0.51
90.25	←		Turn left \$ MARSTON MEYSEY	3.17
92.43	→		Turn right \$ CRICKLADE	2.18
95.97	→	⚠️🚚	At the roundabout, take the 2nd exit \$ LATTON	3.54
97.49	←	🔔	Turn left \$ Waterpark Storage before end of village/national speed limit sign	1.52
97.78	←	🔔	Turn SHARP LEFT after main road bridge crossing	0.29
99.10	→	⚠️	Turn right DO NOT TURN LEFT for A419	1.32
100.30	↑	Mini 🔄	Continue straight over mini roundabout	1.2
100.40	↑	🚧	Roadworks	0.1
100.65	↑	🔄	Take the 1st exit \$ Purton	0.25
101.62	←	🔔	Turn left - Minor road, single track/one way for cycles. Junction just after black white chevrons road sign	0.97
102.00	↑		Continue straight	0.38
104.48	←	⚠️🚚	Turn sharp left onto Tadpole Lane; care on junction	2.48
105.95	↑	🔄	Take 1st exit	1.47
106.06	↑		Continue onto Greene St	0.11
106.75	📍	☕🍴	End of route	0.69

Generated on 05/24/2026 10:13:41

Symbol	Description
	Info Control
	Full Control
	Facilities - Hot drinks, Food, Toilets, Shop
	Attention - busy/main road, caution advised
	Attention - difficult junction, road conditions
	Attention - easy to miss junction
	Attention - Roadworks
	Attention - potential flood area/ford
	Turning or straight on at crossroads without priority
	Turning at crossroads with priority
	Traffic lights
	Roundabout
	Picturesque location - one for the photo album

Dist (K)	Type	Details
30.80		Flying Monk, Hullavington
43.10		Cutwell Ford, Tetbury
65.75		Fire & Flow, Bagendon
81.90		Coln St. Aldwyns