


# Mill Meece 150

Sunday 19/04/2026 - Start: 8:30am  
E-brevet 26-879

**1** ↗ from **Poynton** carpark, Clumber Rd

0.5 ↗ Dickens Lane

0.9 ↻ A523

3.8 ↗  *Adlington Hall* Mill Lane

6.0 ↖  B5358

7.9 ↗  Butley Road

9.6 ↗ by **Prestbury** Station

10.3 ↻ *Macclesfield*

12.2 ↗ Prioory Lane

13.3 ↻ Fallibroome Lane

13.8 ↗ Broken Cross

13.9 ↗ *Pexhill rd*

19.9 ↖ Congleton rd

22.8 ↗ Bunce lane

23.9 ↗  Marton Hall Lane

25.3 **Somerford Booth**  at grass triangle  
*E-Brevet or Info Control*

**2** ↗  Giantswood Lane

26.1 ↖ Hallgreen Lane

28.9 ↗ at A54 & immediately left before O  
onto Sandy Lane (beware curb!)

29.9 through gate, right and  
↻ A534 *Sandbach*

30.4 ↖

31.9 ↗ Brownlow Heath Ln *Scolar Green*

32.6 ↗ Brook Lane

33.1 ↗ Chance Hall Lane

35.6 ↗ Poolside





36.7 ↖ A50

38.1 ↗  B5077 



39.3 ↗  & ↗  Sandbach Road South

39.4 **Alsager**  *E-Brevet or receipt Costa,  
Asda, ATM at Asda*




























**3** Sandbach Rd South over level crossing




















- 44.7 ♀ B5500, Nantwich Rd < **Audley**
- 44.9 ↳ **Alsagers Bank** Church Street by **Audley** Climbing Centre
- 45.4 ⚡ next L after Tesco, Hougher Wall Rd
- 46.1 ↳ **Alsagers Bank** Heathcote Road
- 47.3 ⚡ < **Alsagers Bank**
- 48.0 ↳ Scot Hay Road **Scot Hay**
- 49.7 ⚡ < **Silverdale** to 2<sup>nd</sup> mini-O
- 50.9 ♀ Pepper Street (by circus sculpture)
- 51.9 Y  Quarry Bank Rd after **Keele** sign
- 52.9 ⚡ Whitmore Road
- 57.5 ⚡ over A53 **Stableford**
- 60.0 ⚡ A51 (IE straight on)
- 62.3 ↳ Biddles Lane **Cranberry**
- 64.2 ⚡ continue alongside railway
- 66.1 ⚡ A519, Newcastle Road
- 66.3 ⚡ 2<sup>nd</sup> left Meadow Lane
- 68.0 ⚡ A519
- 69.4 ⚡ < *Raleigh Hall*
- 69.4 ↳  *Norton Bridge* and ⚡ 
- 71.5 ⚡ to **Eccleshall**
- 
- 71.8 *Garden centre on left has a cafe*
- 
- 72.9 *Co-op on left*
- 
- 73.0 ♀ **Eccleshall**  *E-Brevet or receipt from co-op or café or any other*

**4** continue to **Loggerhead**

- 85.1 ♀ B5026 **Mucklestone**
- 87.5 ⚡ < **Norton in Hales**
- 88.3 ⚡ *Woore*
- 88.9 ⚡ Napley Road < **Norton in Hales**
- 90.7 ⚡ **Audlem**
- 96.8 ⚡  Paddock Lane < **75**
- 97.5 ⚡ A525 into **Audlem**
- 
- 98.5 **Audlem** church   
*E-Brevet Or receipt, Co-op 100m along the  
Whitchurch Rd*

**5** A525 by church towards Nantwich

- 102.1  **Hunterston**
- 106.3  over A51 **Checkley**
- 110.2  A531 thru **Betley**
- 112.7  **Balterley** Back Lane
- 114.5  B5500 **Balterley** and  
 **Balterley Green**
- 116.7  **Bartholmley**
- 118.4  B5078 **Alsager**
- 120.0   B5077 **Alsager**
- 121.2  *Leisure Centre* and immediately  
 Chancery Lane
- 122.0  Sandbach Road North *Sandbach*
- 123.0  B5078 to **Betchton**
- 124.5  A533 *Sandbach*  
 1st right **Smallwood**
- 125.3 
- 126.3   over A50 **Smallwood**
- 129.5  *Somerford*
- 131.1  A534 *Congleton*
- 131.5  A534 *Congleton* and immed left,  
through gate and alongside new road
- 132.5  over A54
- 135.3  Trap Road *Lower Withington*
- 137.2  Messuage Lane *Marton*
- 138.1  Hodgehill Lane **Siddington**
- 140.5  Coleshaw Lane **Siddington**

- 141.1  B5392 **Siddington**
  - 142.3  A34 *Manchester*
  - 142.7  2<sup>nd</sup> right Redesmere La *Henbury*
  - 145.5  Fanshawe Lane *Chelford*
  - 147.1  over A537 on Birtles Lane
  - 150.0  over B5087
  - 150.2 
  - 150.5  **Mottram St Andrew**
  - 152.9  in **Mottram St Andrew**
  - 153.1 
  - 153.9  A538
  - 154.1  Mill Lane *Adlington Hall*
  - 156.0  B5358 *Prestbury*
  - 157.0  **Adlington**
  - 159.1   A523
- 
- 162.5  by church Park Lane
  - 162.8  left into car park by Waitrose 

**5** Poynton Methodist Church Hall

*Organised by Steve Butterworth to Audax UK regulations*

Updated 05/04/26