



A Pair of Kirtons 600

MW20

17/06/2025 [6]











An "easy" 600 with a steady climb over Saddleworth Moor, then fairly flat across Lincolnshire. The ride uses the Humber Bridge which may be closed between 9pm and 5am so you must choose your start time and place accordingly.

For a successful validation, you must:

- enter at **www.delphcyclist.info/KirtonsPerm.html** (don't worry about the ride date at this stage)
- register your ride date by texting **07931 911324** or emailing **mike@PeakAudax.co.uk** before you start
- visit all the controls listed below within the time limits - note that this is a non-mandatory route
- establish your "proof of passage" by
 - downloading the [eBrevet](#) - see **www.delphcyclist.info/eBrevet.html**
 - or recording a [GPS track](#) (must be .GPX format) showing you visited each Control Location
 - or collecting [till receipts](#) or ATM slips from anywhere at the Control Location
- completing [all](#) the details on your Brevet Card (name, address, ride date, control locations and times plus your signature) and returning to me within 14 days of your ride

Controls: The ride works best using the E-Brevet app or a GPX track to authenticate your ride. The route is advisory, but you should ensure that you pass within ½km of the locations below (indicated by Grid Reference and what3words.com). If you haven't access to the app or GPX you may still collect receipts from the various suggested locations.

eBrevet: Ride Code **MW20** (see www.DelphCyclist.info/eBrevet.html for customisation instructions).

Poynton	The route sheet starts from the A5149/B5092 junction in the centre of Poynton. There is Pay and Display parking behind Waitrose on Park Lane Poynton near Stockport (SJ 923 836) – use Ringo to pay for a second day's parking at 8am. Free parking at Glastonbury Drive. You may start/finish at any other control.			
Greenfield	 SD 993 046 <i>pages.searcher.bubble</i>	RECEIPT or ATM withdrawal from Tesco	27	27
Askern	 SE 561 138 <i>signified.tower.miss</i>	RECEIPT or ATM slip from Co-op TILL RECEIPT from 24/7 Petrol Station TILL RECEIPT from Lakeside Café	66	93
Brough	 SE 942 268 <i>coats.relocated.column</i>	RECEIPT from Morrisons or ATM	55	148
Gainsboro	 SK 815 891 <i>surely.bathtubs.rooms</i>	RECEIPT from 24-hour petrol station RECEIPT from Morrisons or ATM	63	211
Boston	 TF 323 438 <i>vague.scouts.flute</i>	ATM or RECEIPT from ASDA (open 24 hour except Sundays) RECEIPT from McDonalds (open 24/7)	86	297
Melton Mowbray	 SK 756 191 <i>kinds.loaded.poem</i>	RECEIPT from McDonalds (possibly open 24/7) RECEIPT from Petrol Station (open 24/7)	74	371
Uttoxeter	 SK 099 344 <i>across.cries.diver</i>	RECEIPT from Petrol Station/Starbucks/Burger King	76	447
Wem	 SJ 515 289 <i>giant.universal.flasks</i>	RECEIPT/ATM from Co-op supermarket	68	515
Audlem	 SJ 660 436 <i>packet.cotton.marketing</i>	RECEIPT/ATM from Co-op supermarket RECEIP from Pub or café	26	541
Poynton	 SJ 920 836 <i>decks.sharpens.skim</i>	RECEIPT from Waitrose or Costa ATM SLIP from RBS by Chester Road traffic lights	59	600

RIDE DETAILS: see **www.delphcyclist.info/KirtonsPerm.html** for GPX files, Route sheet, Maps, etc

CLIMBING: 3680m (total climbing) 493m (max elevation) no AAA points!

TIME LIMITS: 20hrs (30kph) and 43 hrs 57 mins (14.3kph)

A Pair of Kirtons 600

organised by Mike Wigley to Audax UK regulations

1 📱 leave Poynton north on B5092

3.0 ⬅️🚦 on A6 take **right-hand lane** for
➡️🚦 **Bredbury** A627

5.9 ➡️🚦 **Marple** A626 and

6.1 ⬅️🚦 **Bredbury** A627
use cycle lane for climb on narrow road

8.5 ⬆️🚦 at top of climb

9.6 ➡️🚦 **Hyde** A560 (becomes A627)

12.9 ⬅️🚦 **Ashton** A627 Market Street

13.3 ➡️🚦 **Sheffield** Union Street

13.6 ➡️🚦 **Mottram** A57 at KFC

14.0 ⬅️🚦 **Stalybridge** stay on B6170 to
pass Kia Motors then ...

17.1 ⬆️🚦 at The Albion and
⬅️🚦 **recycling** Sandy Lane

18.3 ➡️🚦 **Sheffield** A635 for 43km
through **Mossley** to **Greenfield**

25.3 ⬅️🚦 **Uppermill** B6175

26.6 ➡️ to ...

26.8 *Tesco and ATM* **24** **Greenfield** 📱

2 continue along Chew Valley Road A669

1.1 ⬅️🚦 **Holmfirth** A635 over
Saddleworth Moor (▲492m)

16.9 ⬅️ into **Holmfirth** centre
➡️🚦 **Barnsley** A635 to **New Mill**

20.2 ⬅️ follow A635 towards **Barnsley**

23.7 ⬆️ **Barnsley** A635

26.3 Y **Barnsley** A635 and under M1

35.9 ⬅️🚦 **Royston** B6428

36.7 ⬅️ A637 and ...
➡️ Dearne Hall Rd and ...
⬅️ B6428 **Mapplewell**

39.0 ➡️ **Barnsley** B6131

40.1 ➡️🚦 A61

40.7 ⬅️🚦 **Carlton** B6132 and ⬆️

43.2 ➡️ **Monk Bretton** Church Street

43.5 ⬅️ Shaw Lane (4.8m low bridge)

45.8 ⬅️ & stay on A628 towards **Pontefract**

51.6 ⬆️ at **Beamshaw Roundabout**
take A6201 towards **A1M**

59.4 cross A1 (⬅️ ➡️ ⬅️) to **Askern**

63.1 ⬅️ **Askern** Sutton Rd thru **Campsall**






































66.0 ➡️ **Doncaster** A19 in **Askern**



66.1 *Till receipt from Co-op on R* 📱

66.2 ⬅️🚦 **Moss** Station Road
*Bakery on Left or
Lakeside Café on Spa Pool Rd on Right*
Askern 📱


























3	continue Station Rd for 16km thru Moss
17.0	⬅️ Rawcliffe A614
18.1	➡️ Rawcliffe A614
22.7	➡️ <i>Goole</i> A614
24.0	⚙️ 2 nd exit Airmyn
26.9	⚙️ over Boothferry Bridge stay on A614
30.9	➡️ B1230 thru Gilberdyke & Newport
42.8	➡️ <i>Broomfleet</i> Wallingfen Lane
45.4	⬅️ <i>South Cave</i>
49.7	➡️ Ellerker
50.5	⬅️ Main Street in Ellerker
51.0	⬅️ Ring Beck Lane
51.5	➡️ Brough
53.2	➡️ 2 nd exit Brough Cave Rd
54.4	⚙️ 1 st exit Brough Welton Rd
54.9	⚡️⚠️ over A63 & ...
55.0	Morrisons / Petrol station / Red Hawk pub Brough 📶






























4	⚙️ ⚙️ to Welton
1.6	⬅️ Welton <i>(just before A63)</i>
2.1	➡️⬆️ onto Parliament Street
3.4	⬅️⚠️ <i>Willerby</i> ⚙️ <i>Hull</i> South Lawn Way
4.6	⚙️ & ⚙️ B1231 thru North Ferriby
7.9	➡️ Hessle
8.7	➡️ 4 th exit Hessle Viewpoint
9.4	➡️ follow ➡️🚲 signs to Barton
13.1	leave bridge ➡️ & ➡️ to Barton
14.0	➡️⬆️ at White Swan (SO at LH bend) ⚙️ Fleetgate then ⬅️
14.5	⚙️ <i>Barrow</i> A1077
14.8	➡️ B1218/B1206/A18 to Brigg (16km)
29.9	➡️ follow A18 to Scawby Brook
32.9	⚙️ B1206 to Hibaldstow & Redbourne
41.0	➡️ Kirton B1206
42.1	⚡️ over A15 to Kirton in Lindsey
44.4	⬅️ <i>Harpwell</i> B1398
44.7	➡️ 3 rd right Blyton Dunstan Hill
48.1	⬅️ Blyton
55.4	➡️ Blyton B1205
54.8	⬅️ Gainsborough 159 Laughton Rd
63.3	⚡️⚠️ A631 at Thorndike Roundabout
63.5	... to 24-hour Petrol Station on Right Gainsborough 📶

5	 A156 Lea Road
0.8	 Foxby Hill opposite petrol station
2.6	 Upton (cafe at Morrisons on left)
5.2	 Upton
7.0	 Upton  Kexby High Street in Upton
8.6	 Sturton Willingham Rd B1241
14.8	 at Red Lion in Sturton on A1500
23.5	 Horncastle La at A15 Dunhome
27.3	 at A46 to Scothern
29.9	 Langworth
35.1	 Wragby A158 in Langworth  Newball & Bardney
42.3	 Bardney
44.0	 B1202 Bardney
45.8	 Southrey B1190 in Bardney
48.2	  Southrey (ignore )
50.4	  and follow Water Rail path
56.4	 after Kirkstead Bridge and   Tattershall   Tattersall Church Rd
63.8	  Boston at Tattersall Bridge
66.4	  towards Boston
78.5	 Langrick
79.5	 Boston Punchbowl Lane
84.4	 Town Centre Brothertoft Rd  Brothertoft Road  at mini-roundabout
84.9	  Spalding over level crossing

85.5	 <i>all main routes</i>
85.6	McDonalds on right (possibly open after 11pm!) Boston 

6	right from McDonalds
0.1	  Spalding A16
0.3	 Spalding A16
1.3	 Kirton End B1397
11.6	 B1397 over A17 to Gosberton
16.6	R & L Bourne in Gosberton B1397
30.7	 Bourne Main Road in Dowsby
32.1	 Rippingale Station Street
32.9	 East Street (1 st left)
34.5	 over A15 thru Kirkby Underwood
42.1	 Corby Glen in Irnham
45.9	 in Corby Glen A151 to A1 where ...
52.2	 &  B676 to Melton Mowbray
73.6	  in Melton Mowbray
73.7	McDonalds on left Melton Mowbray 
74.1	 and   <i>other routes</i>
74.4	  at next T junction for A607 <i>nb turn left here for 24-hour petrol station</i> Melton Mowbray 

7	  A6006 for Ashforby and stay on A6006 for 29km through Wymesmold and Rempstone
28.6	  <i>Ashby</i> cross A6 onto B5324
29.3	 Diseworth
35.3	 Castle Donington A453
37.4	 KingsNewton in IsleyWalton
40.7	 K Newton before Melbourne sign  Stanton
42.3	 <i>Derby</i> (straight on)
45.2	 A5132 thru Willington to Hilton
58.7	 Derby Road in Hilton
59.7	 A516
63.4	 Foston over A50
63.8	 Foston
64.0	 Foston and cross A50 on metal bridge to follow cycle path which parallels the A50
67.5	 Sudbury village only
69.6	 Doveridge
73.4	 in Doveridge
73.7	  cycle route to Uttoxeter and follow cycleway alongside A50
75.5	  into Uttoxeter and ...
75.7	 into services Uttoxeter 

8	exit services and right to Uttoxeter
0.7	 at Bull roundabout and...  uphill to Town Centre
1.0	 & follow B5027 to Stone
20.5	  into Stone B5027
22.2	  Eccleshall B5026   Eccleshall B5026
22.8	 Eccleshall B5026 (over A34)
27.0	 <i>Eccleshall</i> B5026  <i>Eccleshall</i> B5026
31.8	 <i>Pershall</i> B5026 in Eccleshall
32.4	 Elford Heath Kerry Lane
32.9	 Copmere to Cheswardine Hall
43.5	 Cheswardine Church Lane
44.1	 <i>Goldstone</i> in Cheswardine
45.1	 Hodnet
46.9	 Stoke on Tern
47.7	 over A529, then A41 to Hodnet
54.5	  just before A53, over A53 then through gate
55.6	 in Hodnet
56.0	 <i>Marchamley</i> at Bear Hotel
56.7	 Weston
61.8	 over A49 Wem
63.2	 Wem B5065 and over level crossing at station
67.6	 right at White Lion (opposite New St) to ...
67.7	to Co-op (opens 6am) Wem 

9	return to White Lion then	
0.1	↗ New Street (B5476) to Tilstock	
4.1	↳ in Quina Brook (in dip)	
6.7	↶ 1st L after bridge, Brades Road	
7.9	↗	
8.1	↗ in Prees <i>Market Drayton</i>	
8.4	↶ Moreton Street <i>Calverhall</i>	
10.3	↗ over A442 and A41 to Ightfield	
11.7	↶ 1st left <i>Ightfield</i>	
15.1	↗ in Ightfield ↶ (SO) Burley Dam	
20.0	↗ Burley Dam	
20.6	↗ A525 to Audlem	
25.7	Shroppie Fly alongside canal on left	
25.8	Coop on left	Audlem 📱
10	↶ A529 towards Nantwich	
4.7	↳ B5071 Wybunbury	
7.3	↗ B5071 over A51 Wybunbury	
8.2	↳ Wrinehill Road	
9.4	↶ Cobbs Lane <i>Hough</i>	
11.5	↗ Newcastle Road	
13.3	↻ Barthomley	
14.0	↳ Snape La on bend Barthomley	
15.7	↗ Barthomley	
18.5	↗ B5078 Alsager	
20.2	↗ 🚧 B5077 Alsager	
21.4	↶ <i>Leisure Centre</i> and immediately ↳ Chancery Lane	
22.1	↗ Sandbach Rd North <i>Sandbach</i>	
22.9	↳ 🚶 Cherry Lane ↗ Cherry Lane <i>Rode Heath</i>	
24.6	↗ A50 <i>Knutsford</i>	
24.9	↳ Pool Side <i>Scolar Green</i>	
26.1	↶ Chance Hall Lane	
28.5	↶ Brook Lane (just before A34) and ↗	
29.6	↗ Wallhill Lane <i>Somerford</i>	
31.3	↗ A534 <i>Congleton</i>	
31.8	↻ <i>Congleton</i> A534 immediately ↶ 🚲 through gate onto old road	
32.8	↗ over A54 Chelford Road	
35.6	↗ Giantswood La ↶ Marton Mill Lane	
37.5	Bunce La (L on RH bend)	
38.9	↗ Gawsworth School Lane	
43.8	↗ Macclesfield A536	
44.3	↶ Dark Lane ↳ Broken Cross Gawsworth Rd	
47.7	↻ Fallibroome Rd in Broken Cross	
48.2	↻ Priory Lane	
49.4	↗ Prestbury	
51.2	↻ <i>Stockport</i>	
52.1	↶ after railway bridge <i>Stockport</i>	
52.7	↗ and follow A523 towards Stockport	
57.3	↻ to Poynton	
59.3		Poynton 📱