



John Mooney for Peak Audax.

☎ 07514 219563

HILLS, DALES & MONSAL TRAIL PERM

🌐 www.PeakAudax.co.uk

Updated 14th January 2026

Date & Time: Email or text the organiser (mooney_je@yahoo.co.uk or 07514219563) confirming start date. If you decide to change start date, simply change date on your dashboard on Audax website.

Start @ Costa & Greggs adjacent to the Memorial Park Entrance, Stockport Road.














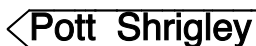





















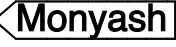

Route to be validated by GPX file or E- Brevet.














Parking: There are several car parks in the town centre, £2.40 per day, free on Sunday, or free on street parking away from the town centre.







Route details

















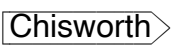
Note the route has an offroad section of 13km, which is suitable for all bikes.









Start		Entrance to Marple Memorial Park SK6 6BA Stockport Road
Saltersfield	20km	CONTROL: By Jenkin's Chapel
Monyash	46km	CONTROL: The Old Smithy Tearooms
Bakewell Station	56km	CONTROL:
Harpur Hill	74km	CONTROL: Convenience Store nearby
Higher Chisworth	101km	CONTROL
Marple	107km	CONTROL: Numerous Cafes, takeaways and supermarket.

1	From Costa Coffee/Park entrance cross Stockport Road into  Church St
0.3	 onto Waterside by Ring O'Bells.
0.8	 Goyt Ave
1.1	 opposite Goyt Mill
3.9	   A6 CARE
5.0	 cycle path <i>before</i> lights (Watch out for bollard) then  Norbury Hollow
7.0	 Green Lane Care with kerb upstand
8.1	  Coppice Road
12.1	 
13.7	  Spuley Lane
14.8	  and imm  Blaze Hill
16.7	  over B5470
19.1	 
20.2	CONTROL - Jenkin's Chapel Saltersford
2	Continue to Goyt Valley
28.2	 at Derbyshire Bridge Visitor Centre
28.5	
29.2	 over A537
29.3	 over A54 and over Axe Edge Moor
31.6	  over A53
38.3	 over B5053 to pass thru' Earl Sterndale
38.9	 No sign
40.3	 No Sign
43.2	 
43.8	 over A515 
45.7	 To Control
45.8	CONTROL Monyash

3	Continue along Chapel St
46.2	 
48.1	 
49.1	 
50.2	 NOTE narrow lane easily missed on steep descent
53.5	  B5055
54.5	 & 2 nd exit on R/bt. 
54.9	 Station Road after crossing River
55.4	 Station Car Park for info control
55.5	CONTROL Bakewell Station

4	Join Monsal Trail to left of station Building
55.5	 & follow trail for 12.9 kms
68.4	 Thru' gate and descend to track (CARE) & follow track to A6.
69.7	 A6 towards Buxton.
71.4	 No sign
73.5	 over A515
74.1	 Buxton Lane
74.1	CONTROL Harpur Hill

5	Continue through Harpur Hill	
76.3		 A515
77.1		 Town Centre
77.9		 A5004 Long Hill
88.8		  A5004
90.7		 A6
92.0		Station Road (Furness Vale)
94.2		Church Lane over A6015
94.8		after steep descent
95.2		Mellor Road
97.4		 (Shiloh Road)
101.1	CONTROL	

6	From Control	
101.1		
103.5		Glossop Road and descend following A626 to Marple Bridge
105.6		 
106.2		Canal Towpath and shortly right into Memorial Park to follow cycle path to town centre.
106.7	CONTROL	
		 MARPLE