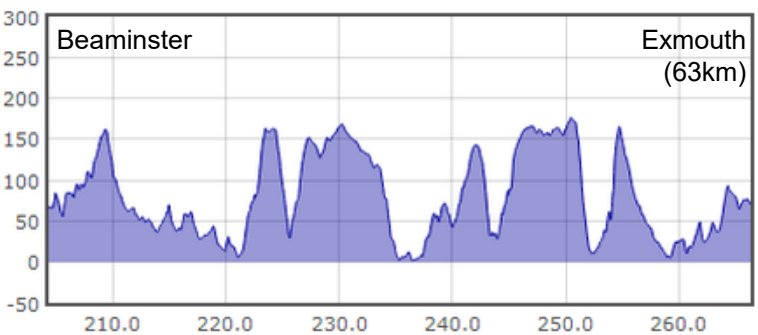
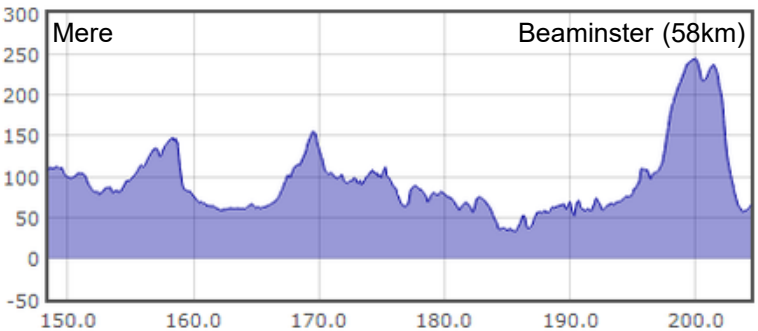
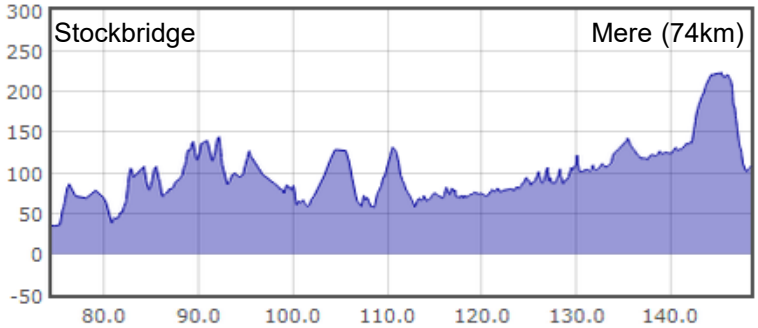
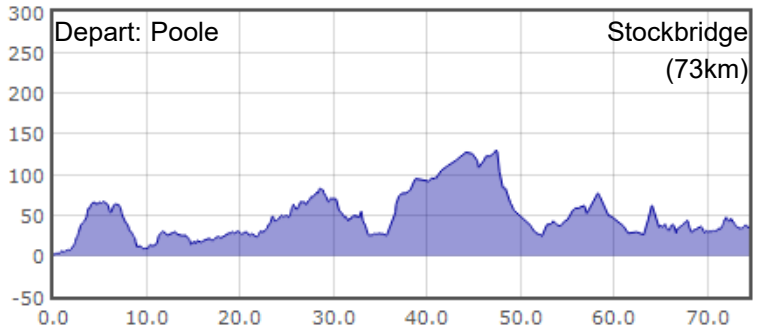


Phase Profiles



ROUTE KEY

Place Names in UPPER CASE are entered
(Road Number) Major Road ahead

Tlts Traffic Light controlled road junction

T Give way at road junction ahead @ roundabout

X Give way at crossroad junction ahead ### cattle grid

L Turn left R Turn right SO straight on



2022

Hellfire 600/Brimstone permanent

Poole - Stockbridge

A^A 6.6

73km

From 24hr garage uphill past the hospital

At *The Shah* Tlts(A35) SO

Continue on B3068 to

SO(A348) sp *Ringwood*

At Tlts(Xrds) L(B3072) through

Alderney Roundabout

FERNDOWN

WEST MOORS

VERWOOD

Follow 'all routes' to @(B3081), SO

At @, 1st exit (*Heavy Horse Centre*)

At T(B3078), R sp

At T(B3078), R

At @ R

L(Xrds)

At X, SO

FORDINGBRIDGE

GODSHILL

NOMANSLAND

At T(A36) R, next L.

At X, SO(*Graemar Lane into Church Lane then Pound Lane*)

At T, L no sp

CARTERS CLAY

At T, L sp *Lockerley*

R sp *Mottisfont*

DUNBRIDGE

At T(B3084) L

1st R, sp

MOTTISFONT

At T, L

HOUGHTON

L sp *Stockbridge*

STOCKBRIDGE

At X(A30) R

Control: good selection of cafés and tea shops

Time allowed: 4hrs 52m (73km)

Reminder: It is your responsibility to ensure your E-brevet is complete

2

Reminder: It is your responsibility to ensure your E-brevet is complete

A^A12

Stockbridge - Mere

74km

Retrace on the A30 for 3.5k
 L sp (*Broughton*)
 At T, L sp (*Romsey*)
 At T, R sp (*Romsey*)
 At T(B3084) L, next R no sp
 1st R(Xrds). Keep L to T, R
 At T, R
 L sp *West Winterslow*
 At T (**Check Pt**) R sp *Salisbury*
 R sp *Andover*
 At Tlts X(A30), SO
 Under bridge L(Xrds)
 At T(A348) R to @ 1st exit
 1st R(Xrds)
 At Tlts X(A345), SO
 At T, R
 At T, L
 R opposite 'phone kiosk
 At X(A360) SO
 At T(A36(T)), L next R
 R onto Wiltshire Cycleway
 L by chapel(*Teapot St*) to T, L
 L(Xrds) sp

BROUGHTON

(6'6" width sign)

**WINTERSLOW
WESTON**

WEST WINTERSLOW

Gomeldon Road

**NETTON
UPPER WOODFORD
MIDDLE WOODFORD**

**STOFORD
GREAT WISHFORD**

**WYLYE
SUTTON VENY
LONGBRIDGE
DEVERILL**

MERE

At X(A350), L. R(B3095)

Control: choice of cafés and shops

Time: 9hrs 48m (147km)



Climbing

7568m



3*Reminder: It is your responsibility to ensure your E-brevet is complete*A^A 11

Mere - Beaminster

58km

Continue along B3092
 L(B3092) *sp Gillingham*
 R *sp Bourton*

Next L *sp Wyke*
 3rd R

At T(B3081) R next L

At X, R next L *sp*

At T, R and next L(U-turn)

Descend hill, 1st L.

At T, R and next L *sp*

At T(A357), L and next R *sp*

Fork R and then at X, SO

At T, L and next R

At T(A30), R

L(B3145)

L *sp Dorchester(B352)*

At X(A352) SO *sp*

L *sp*

R into *Ryme Road sp*

At T, R to T(A37)

L and filter R *sp*

At T, L *sp*

At T(A356) R. Next L *sp*

At T, R *Hogshill Street*

MILTON on STOUR

CUCKLINGTON
School Hill

HORSINGTON
STOWELL
MILBORNE WICK

SHERBORNE

THORNFORD
YETMINSTER
RYME INTRINSECA

NETHERTON
SUTTON BINGHAM
HALSTOCK
CORSCOMBE
BEAMINSTER

Control: choice of Co-Op, pubs or cafés

Time: 13hrs 40m (205km)

4

Reminder: It is your responsibility to ensure your E-brevet is complete

A^A 21

Beaminster - Exmouth

63km

Continue to @, L(B3163) sp *Broadwindsor*
L sp **STOKE ABBOTT**

At X(B3162) SO
At T, R **SHAVE CROSS**

At *Shave Cross pub* L sp **WHITCHURCH**
CANONICORUM

At T(*Five Bells Pub*), R
At T(A35), R and next L sp **CHARMOUTH**
At @, L onto A3052 sp **LYME REGIS**

On descent R (*Pineridge*)
Next L (*Colway Lane*)
At T, R to @ where L

At T, R onto A3052 **ROUSDON**
L after gate for *Dower House Hotel*
Ignore R at *Dowlands X*, SO sp **STEPS**
At T, L **AXMOUTH**
At T, L **SEATON**

At @, L to @, 2nd exit **BEER**
At T, L [*brown sign*]*Pecorama*) **BRANSCOMBE**
Continue on B3174 **STREET**
At left hairpin R sp **WESTON**

L at *Beehive Cottage* (**Check Pt**)
L by gate of *Donkey Sanctuary*
At T, L to @ where SO sp *Sidmouth*
At T(A3052) L

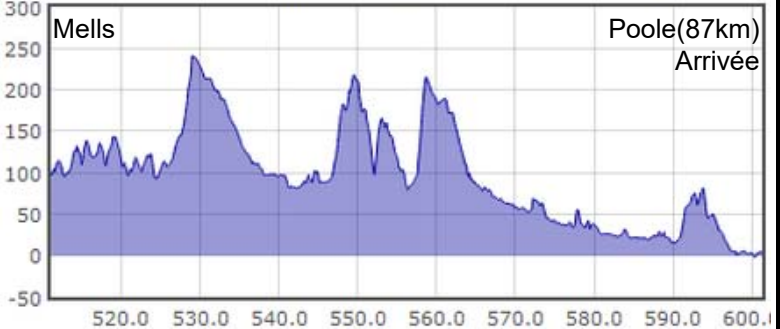
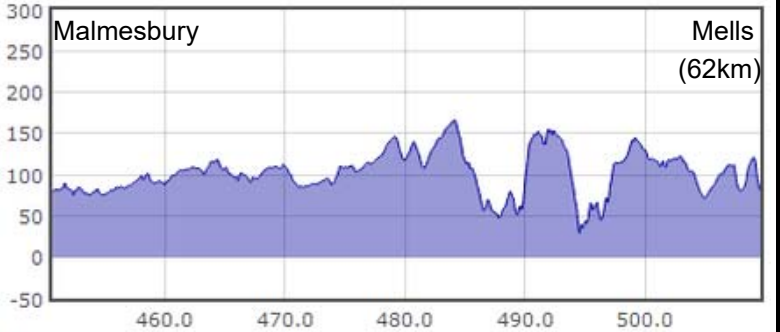
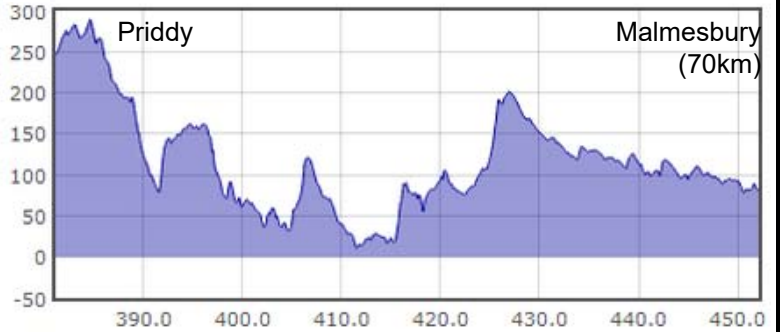
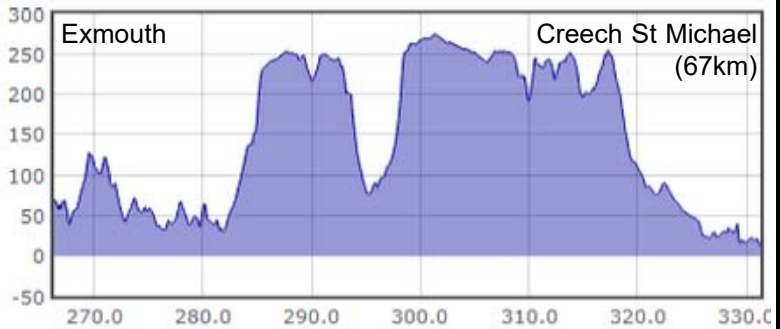
Next L sp *Salcombe Regis* **SIDMOUTH**
At T, L
At T, L to @ where R
At @, L and R (*Cotmaton Rd*)
At X, SO sp *Golf Club*

At T, R **OTTERTON**
At *Brick X*(B3178), L
R sp *Exmouth* **KNOWLE**
At T, R to @, L(B3178) **EXMOUTH**

Control at **24hr McDonalds** on R

Time: 17hrs 52m (268km)

Phase Profiles



5*Reminder: It is your responsibility to ensure your E-brevet is complete*A^A 15**Exmouth - Creech S^t Michael****67km**Turn at Traffic Lights, sp *Dinan Way Trading Est*R [*brown sign*] *Farm Shop*

At X(B3179), SO

At T, R

YETTINGTONAt T, R next L sp *Colaton Raleigh*

Ignore all turns ride SO to T, R

COLATON RALEIGH

At T(B3178), L

NEWTON**POPPLEFORD**

At @ R (A3052) immediate L sp

At T, R sp

VENN OTTERY

At X(Coombe X) SO

TIPTON S^t JOHN2nd R (*Blacklake X*)At T (**Check Pt**) L sp *Ottery St Mary*At T, R to *Putts Corner*At X(A375), L sp *Honiton*L sp *Coombe House Hotel*At T, (*Beech Walk X*) R & next L

under Rail bridge over A30

At T(A373) L

AWLISCOMBER (*Greenway Lane*). At T, LAt junction (*Limers X*) L sp**DUNKESWELL**

R by church sp

DUNKESWELL**ABBEY**Over bridge 1st L (*Madford X*)At T, L (*Fivebridges X*)At Fourways X (**Check Pt**), SO to T, RL (*sign WEAK BRIDGE*). Next R sp**CHURCHSTANTON**At T, L sp *Taunton*At X, SO sp *Blagdon*At T, L sp *Taunton***SELLICK'S GREEN**

R sp

CORFE

At T(B3170) L to pass race course 1st R

Next L (*Broughton Lane*) to T, R sp**STOKE S^t MARY**At T, R next L sp *Creech St Michael*

At X(A358) SO

CREECH S^t MICHAEL

Control: Juniors Takeaway at Bell Inn closes 11pm

Time: 22hrs 20m (335km)

6

Reminder: It is your responsibility to ensure your E-brevet is complete

Creech S^t Michael - Priddy ^{A^A10.5} 48km

Continue and
At mini@ R sp **CREECH**

HEATHFIELD

At T(A361) R **BURROWBRIDGE**

OTHERY

L (*Pedwell Hill*). At T(A39), L&R sp **SHAPWICK**

WESTHAY

At T(B3151) L sp **WEDMORE**

At T, L & at Mini@ R sp *Burnham*

At T (**Check Pt**) R

At T(B3151) L sp *Cheddar*

In 2km R sp **DRAYCOTT**

R into *Wet Lane*

At T(A371) L

R into *New Road* sp *Glider Club*

At T(B3151) R (sp *Priddy 2*)

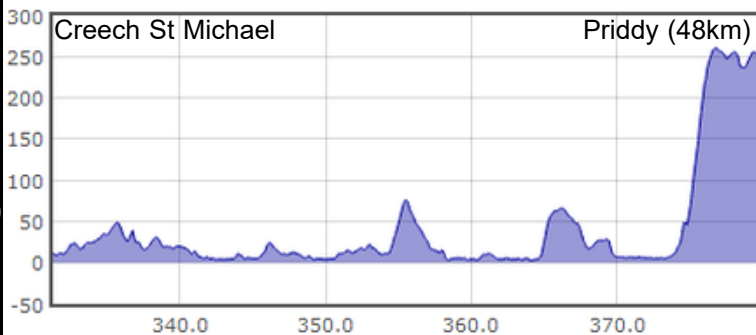
2nd R (*Townsend Pool* sp - *Priddy 1*)

L (Xrds) sp *Nine Barrows Lane*

Priddy Control is your own picnic at Xrds

Time: 25hrs 32m (383km)


Profile



7*Reminder: It is your responsibility to ensure your E-brevet is complete*A^A10

Priddy - Malmesbury

70km

Continue along *Nine Barrow Lane*
 At T(B3135), R. In 3km fork L *Tor Hole Bottom*
 2nd L(Xrds)
 At T, L & bear R
 2nd R sp *East Harptree*
 At T(B3114) R & 1st L
 Over stone bridge and R (*no white lines*) **HINTON BLEWETT**
 At T, R sp *Cameley*
 At T, L **STOWEY**
 At X(A368) SO (*Stowey Bottom*)
 At X, SO
 At T, R next L (*cycle route 10*)
 At T, L sp *Stanton Drew*
 R (*cycle route 10*) **UPPER STANTON**
 At T, L *one way* & at T(A37) R **PENSFORD**
 Next L(Xrds) sp **PUBLOW**
 2nd L  sp *Keynsham*
 At T, L and shortly fork R to X, SO
 At T, R sp **KEYNSHAM**
 At T, L. At @ R onto A4175
 At @ R onto A431
 At @, SO
 L sp **BITTON**
 L opp War Memorial *Wick Lane* **UPTON CHEYNEY**
 At X, SO sp *Wick*
 At T, R sp *Doynton*
 At T(A420), R& 1st L **WICK**
DOYNTON
DYRHAM

R (**Check Pt**) blue sign to *Castle*
Coombe
 At T, R (*cycle route 17*)
 At X(A46) SO sp *Burton*
 At X, SO **BURTON**
 At T(B4039) L **ACTON TURVILLE**
 R & R onto B4040 sp *Malmesbury* **MALMESBURY**

Control: Brimstone uses *The Summer Café* near the Market X*Time: 30hrs 12m (453km)*

8*Reminder: It is your responsibility to ensure your E-brevet is complete*A^A 12

Malmesbury - Mells

62km

Retrace to memorial & L
 L sp
 L sp
 At X, L through bridge & R sp
 L(Xrds) to T where L sp
 At X, R sp (*Yatton Keynel*).
 Next L sp *Allington*
 At X(A420) SO *weight limit 7.5*
 At T, R and next L sp *Corsham*
 At T, R onto A4
 After 2km fork L (B3109)
 At X(A365), R & L sp *Kingsdown*
 On descent L into *Church Street*
 and then L into *Pump Lane*
 At X(A363) SO sp
 At T, R
 Next R sp *Bath* (**Check Pt**)
 At T(B3018), R
 Through bridge & immediate L
 At T, L
 R *The Tynning* sp
 Keep L to T where R
 At T, L
 At T(A36T), L
 Next R
 At T(B3110), L
 R(Xrds) sp *Laverton*
 In approx 1.5km fork R (no sp)
 At T, L
 At T where L sp *Woolverton*
 Next R to T where R
 At X(A362), SO
 Before 30mph sign, R sp *Mells*
 At T, R

FOXLEY
NORTON
HULLAVINGTON
KINGTON ST MICHAEL

CORSHAM

BATHFORD

WARLEIGH
CONKWELL

LIMPLEY STOKE
FRESHFORD
SHARPSTONE

HINTON CHARTERHOUSE
NORTON ST PHILIP

BUCKLAND DINHAM

GREAT ELM
MELLS

Control on Right at X at *Shop/Café*

Time: 34hrs 20m (515km)

Mells - Poole

87km

From the café at X, SO
 At X, L and next R
 3rd L, sp
 At T, R
 At @, L onto A361, 1st R sp
 (*OR, after climb take path to left of old pub to go under A361 & L*)
 Fork R to T where R, sp
 At X, SO
 At T(B3092), R
 R by Post Office
 At T, R. Bear L sp *Shaftesbury*
 At T(B3081), L
 Next R and at T, R
 Continue through town square
 1st R near bus stop (*Great Lane*)
 At X, SO (*French Mill Lane*)
 Fork L (*French Mill Lane*)
 At T, L. At *Cornhill X*, SO
 At T(A350) R
 L sp *Ashmore*
 At X, R
 L sp *The Tarrant's*
 At T(A36) (**Check Pt**) R 1st L
 At X, SO. At T, L
 At T (*Stone Cross*), L
 L opp *White Mill* sp
 At T, R to mini @ where R
 At @(A31), SO.
 At mini @, SO to mini @, L
 At Tlts, SO to @ 3rd exit
 At *Wessex Gate* Tlts, L to T, R
 L *Tatnam Rd* (*before rail bridge*)
 At X(B3093) R
 L into *Heckford Road*
 At T, R next L

NUNNEY
 NUNNEY CATCH
 TRUDOXHILL
 WITHAM FRIARY

MERE
 MOTCOMBE

SHAFTESBURY

FONTMELL MAGNA

TARRANT HINTON
 TARRANT KEYNESTON

WIMBORNE

CORFE MULLEN
 BROADSTONE
 POOLE

Control: BP Garage, Longfleet Road

Maximum Time allowed: 40hrs (602km)

Notes