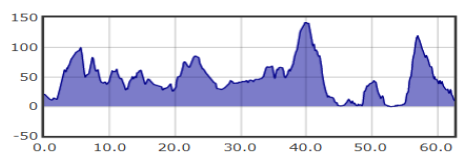


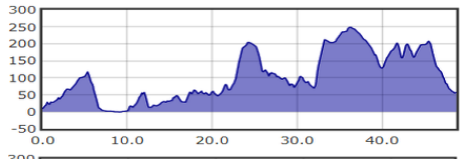
# Phase Profiles

# Phase Profiles

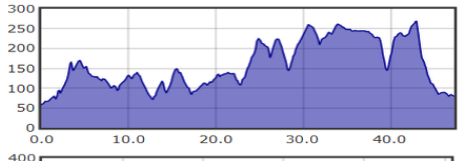
1 (68k)



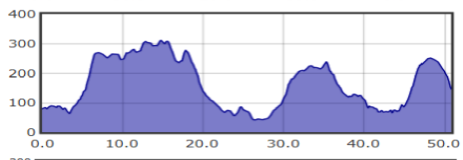
2 (49k)



3 (48k)



4 (48k)



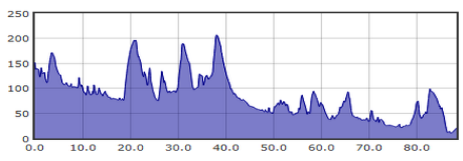
5 (47k)



6 (59k)



7 (85k)



AAA Climbing 5880m

6 Pts

# ROUTE KEY

Place Names in UPPER CASE are entered  
(Road Number) ..... Major Road ahead

Tlts ..... Traffic Light controlled road junction

T ..... Give way at road junction ahead @ ..... roundabout

X ..... Give way at crossroad junction ahead #### ..... cattle grid

L ..... Turn left R ..... Turn right SO ..... straight on



## Porkers 400 Permanent

68km (A<sup>10</sup>m/km)

### Poole - Portland Bill

Downhill from BP Garage and follow Ferry signs over the  
Hamworthy lifting bridge. At @ R on to B3086

UPTON

At @ L(B3067)

After flyover R, 1st L LYTCHETT

MATRAVERS

At T, L

Next R sp

(*Check Point* at farm buildings)

At T, R and at next T, R

L opposite thatched shelter

At T(A35) R

filter L *Cycle path* At X, SO

At T,L sp Wool

R sp Tincton

At X(B3990) L

R(Xrds) sp

At T, R

WEST MORDEN

BLOXWORTH

WOODSFORD  
WEST KNIGHTON  
BROADMAYNE

PRESTON

WEYMOUTH  
PORTLAND  
PORTLAND BILL

At X(A352) SO

L sp

At T, L

At @ (A353) R sp

R at *Clock Tower* & follow signs to  
and then

Control at ***The Lobster Pot Kiosk*** at @

Time allowed: 4hrs 32m (68km)

*Reminder: It is your responsibility to ensure your E-brevet is complete*

2

49km (A<sup>A</sup>18)

## Portland Bill - Beaminster

Return to SOUTHWELL

At mini @, L

At mini @, 2nd Exit

By Church, L

At @ L (A354)

Across causeway to @, SO

At @, SO sp *Abbotsbury*

At @(B3156), L sp *All Routes*

At T(B3157), L sp *Bridport*

At mini @, R sp

R sp *Hardys' Monument*

L sp *Little Bredy*

1st L

At T, L

At T, R

R by phone box *Whiteways*

At X(A35) SO

At T, L

At X (*Eggardon Hill*) R

At T, L

At T(B3163) L

At T(A3066) R

WESTON

FORTUNESWELL

PORTESHAM

LITTLE BREDY

LONG BREDY

LITTON CHENEY

BEAMINSTER

Control at ***The Co-Op Store*** in The Square

Time allowed: 7hrs 48m (117km)

*Reminder: It is your responsibility to ensure your E-brevet is complete*

**3**

48km (A<sup>A</sup>18)

## **Beaminster - Taunton**

Continue on A3066

L(B3163) sp

Follow oneway join B3162 sp

At X(B3165) SO

At T(B3167) L&R(B3162)

At T(A358) R

At @ L

At T(A30) L

R sp *Combe St Nicholas*

L by Church - 1st R to X, SO

At X(A303) SO

At X(B3170) SO

At X, SO sp

At X, SO

R sp *Clayhindon*

At X, SO sp

At X, SO sp *Angersleigh*

L just before M5 bridge

Control next R (*no entry*) into

Roadchef facilities *open as you find them*

Time allowed: 11hrs (165km)

**BROADWINDSOR**

**DRIMPTON**

**WHINSHAM**

**FORTON**

**CHARD**

**WADEFORD**

**COOMBE S<sup>T</sup> NICHOLAS**

**BEETHAM**

**BISHOPSWOOD**

**CHURCHINFORD**

**ROSEMARY LANE**

*(Check Point) in village*

**CLAYHINDON**

**LOWTON**

**ANGERSLEIGH**

**Taunton Deane Services**

*Reminder: It is your responsibility to ensure your E-brevet is complete*

4

48km (A<sup>A</sup>17)

## Taunton - Corscombe

Return to X where L sp *Chard*

At X, SO sp *Chard*

Pass *Holman Clavell Inn* & L

At X(B3170), SO sp *Chard*

In 4.5k L *Green signs to*

1st L (*Hare Lane*)

At X, R sp *Five Dials*

At X, SO to pass under A303

At X(**Check Point**) L sp

*Donyatt*

At T (A358) R

L sp *Dowlish Wake*

R by White House/stone wall

L before the  warning sign

At T(A30) L on through

Next R *Cathole Bridge Rd*

At X(B3165), SO

At T(A356), R

through *Wynyards Gap*

Descend to control on R at ***The Fox***

*Time allowed: 14hrs 12m (213km)*

*Castle Neroche*

**HORTON**

**CROCK STREET**

**CRICKET MALHERBIE**

**ROUNDHAM**

**MISTERTON**

**SOUTH PERROTT**

**CORSCOMBE**

*Reminder: It is your responsibility to ensure your E-brevet is complete*

5

47km (A<sup>A</sup>16)

## Corsecombe - W W'church

R at *The Fox (uphill)* no sp  
L sp *Benville*  
At T, L

**BENVILLE  
EVERSHOT**

At T(A37) SO  
At T(A352), L  
In 3km R to X where R  
L sp *Buckland Newton*

**LYON'S GATE  
COSMORE**

At sharp L bend (*Knapps Hill*)R  
1st L no sp (*by church*)  
At X(B3143) SO

**BUCKLAND NEWTON**

At T, R sp *Hazelbury Bryan*  
At T, L sp  
At T, R

**HAZELBURY BRYAN  
WONSTON  
DROOP  
WOOLLAND**

At T, L(*Check Point*) & 1st  
R

At T, L sp *Blandford Forum*  
At T, L sp *Turnworth*  
next R sp  
Continue into

**MILTON ABBAS\*  
WINTERBORNE  
WHITECHURCH**

Control point at Xrds.

Time allowed: 17hrs 20m (260km)

**\*NO REFRESHMENT AT WINTERBORNE WHITECHURCH.  
CONSIDER CARRYING OWN SUPPLIES OR USING PUBS IN  
MILTON ABBAS OR WINTERBORNE STICKLAND.**

*Reminder: It is your responsibility to ensure your E-brevet is complete*

**6**59km (A<sup>A</sup>10)**W.W'church - Nunney Catch**At X(A354) L and next L sp **WINTERBORNE  
STICKLAND**At T, R **OKEFORD  
FITZPAINE**At X(A357) SO **HAMOON**At T, L **MANSTON**

At T(B3091) R

Pass *The Plough* & L

At T(B3092) R

2nd L sp **FIFEHEAD MAGDALEN**

At T, R

At X(A30) SO

At T(B3081) L and pass under A303

At T, L &amp; in 1km R(B3081)

R (*sp Kimbers Farm Shop*)R *sp North Brewham*At T, R **NORTH BREWHAM**At T, R next L *sp Frome*

At T(A359), R next L

At T, R to Xrds, SO (*Check Pt*) **BATCOMBE**At T, L next R *sp Cranmore*At T, R *sp Wanstrow*after bridge L *sp Frome*

At sharp right L (effect SO)

At T(A359) L for 2km to @ 3rd exit (*sp Nunney*)Control on L in **Garage or Greggs**

Time allowed: 21hrs 16m (319km)

*Reminder: It is your responsibility to ensure your E-brevet is complete*

**7**85km (A<sup>A</sup>12)

# Nunney Catch - Poole

From control R towards Nunney. At sharp L bend, go R (to left of of old pub) gated. Follow through bridge to T, L

Cross rail bridge and L *sp Frome*

At T(B3092), R

L *sp*

At T, L

At T(B3095) L *sp Warminster*

In 1km R (7.5 tonne wight limit)

At T(A350) R. At Tlts L(B3089) *sp*

R (At *Xrds in Hindon*) *sp*

Continue through Tisbury, R *into*

At X(A30) SO *sp*

At X(**Check Point**) L and next R

Next R *sp Sixpenny Handley*

At T, R

At X(B3081) L

Follow B3081 over @ and L

At X(B3078) R *sp*

At traffic lights, R to 2nd lights & L

At mini @, R (*Julians Road*)

At @(A31) 2nd exit (SO)

At @ 2nd exit (SO) *sp*

At @(B3074) 1st exit

At Tlts SO to @ where 3rd exit

In 3km L(Xrds) at Tlts

At T, R and take 4th L

At X(*Wimborne Rd*), R next L

At T, R next L

L

**MAIDEN BRADLEY  
KINGSTON DEVERILL**

**HINDON  
TISBURY**

**ANSTY**

**ALVEDISTON  
EBBESBOURNE WAKE**

**SIXPENNY HANDLEY**

**WIMBORNE MINSTER**

**CORFE MULLEN**

**BROADSTONE**  
*Wessex Gate Retail Park*  
*Tatnam Road*  
*Heckford Road*  
*Shaftesbury Road*  
*St Mary's Road*

Control at **Longfleet Garage** on the right

*Time allowed: 27hrs (404km)*

*Reminder: It is your responsibility to ensure your E-brevet is complete*